





Water Abstraction Points and upland areas of irrigation liable to be affected by saline incursion

-  Flood Cell boundary (5 metre contour)
-  Area of land irrigated from boreholes within flood cells
-  Abstraction point
-  Reservoir